
















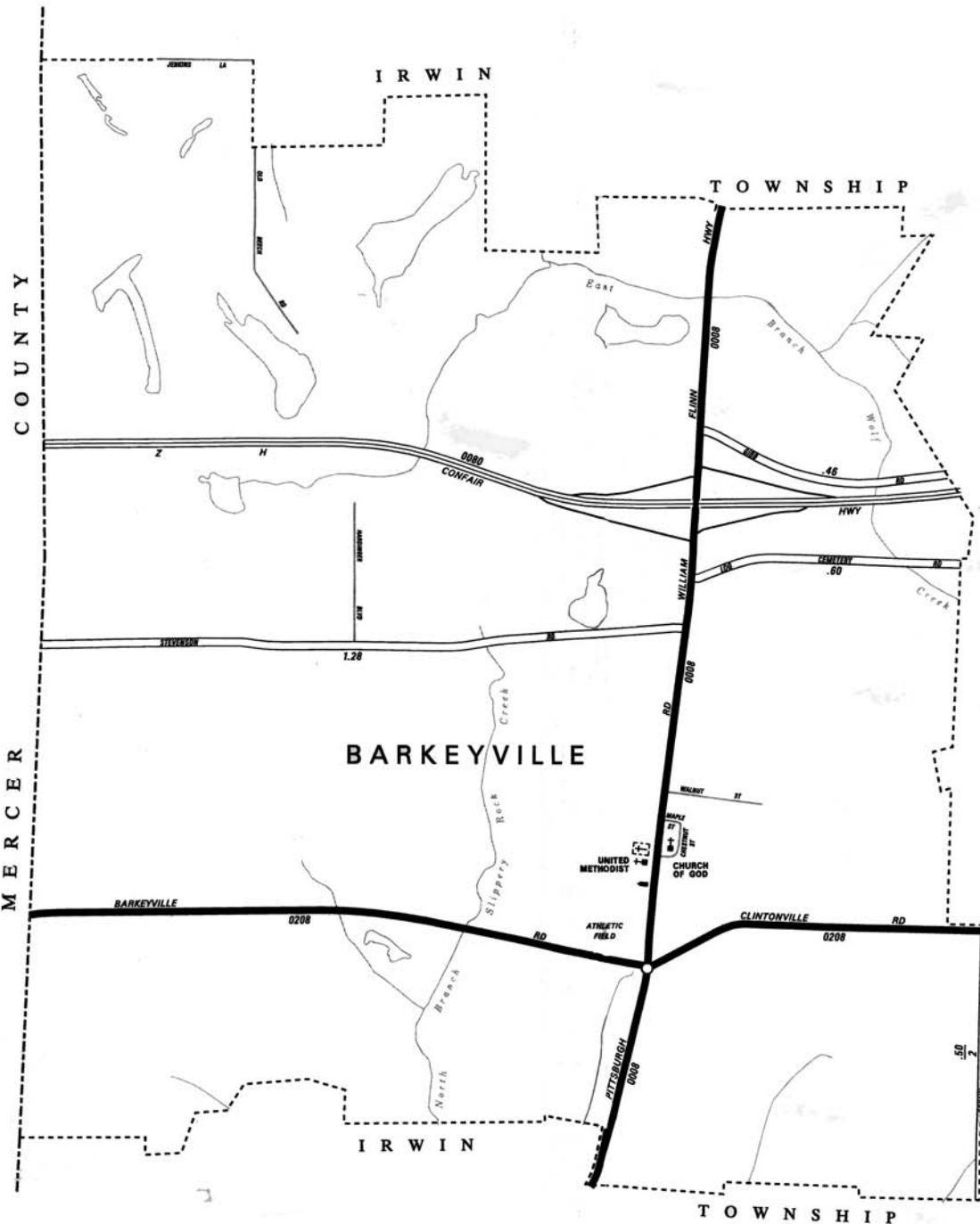


**LEGEND**

-  LIMITED ACCESS HIGHWAY
-  STATE ROUTE AND NUMBER
-  STATE MAINTAINED BRIDGE ON BOROUGH STREET
-  BOROUGH STREET NAME AND SEGMENT LENGTH IN MILES
-  TURNBACK BOROUGH STREET
-  BOROUGH ALLEY
-  OTHER ROAD
-  RAILROAD
-  STATE BOUNDARY
-  COUNTY BOUNDARY
-  TOWNSHIP BOUNDARY
-  CITY BOUNDARY
-  BOROUGH BOUNDARY
-  MUNICIPAL BUILDING
-  SPLIT MILEAGE BETWEEN MUNICIPALITIES
-  SCHOOL, COLLEGE OR UNIVERSITY
-  POINT OF INTEREST



TOTAL MILES	
Borough Road System	2.59
State Highway System	4.13
Total	6.72

POPULATION 237  
(2000 Census)



**BARKEYVILLE BOROUGH**

VENANGO COUNTY

PREPARED BY THE  
PENNSYLVANIA DEPARTMENT OF TRANSPORTATION

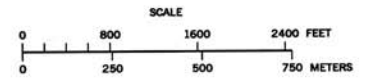
BUREAU OF PLANNING AND RESEARCH  
GEOGRAPHIC INFORMATION DIVISION

IN COOPERATION WITH THE  
U.S. DEPARTMENT OF TRANSPORTATION  
FEDERAL HIGHWAY ADMINISTRATION

AND  
MUNICIPAL SERVICES DISTRICT 1-0

MUNICIPAL CODE 60 408

REVISED PER FORM 990 DATED 6-14-00



TYPE 58 MAP BARKEYVILLE BOROUGH VENANGO COUNTY PENNSYLVANIA

COKAIN RD  
GIBB RD  
LOG CEMETERY RD  
STEVENSON RD

(CREATED BY JEM 6-30-08)